

91

Route Guide & Hazard Awareness

***CROUCH END - HORNSEY RISE - CALEDONIAN ROAD
KING'S CROSS - RUSSELL SQUARE - TRAFALGAR SQUARE***



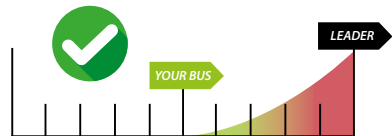

THINGS TO REMEMBER

MAKE NOTES ALONG THE WAY!

CHANGEOVER | KING'S CROSS

Changeovers will take place on Caledonian Road at **BUS STOP S** (Killick Street) towards Trafalgar Square and on Caledonian Road at **BUS STOP K** (Killick Street) towards Crouch End. **Always communicate in advance with iBus if you are late for any reason.**

LIGHT RUN 91 MAP Between Northumberland Park and Tottenham Hale. 3	FULL ROUTE 91 MAP Between Crouch End and Holloway. 4	FULL ROUTE 91 MAP Between Holloway and Russell Square. 5	FULL ROUTE 91 MAP Between Russell Square and Trafalgar Square. 6
RUNNING LIGHT To and from Trafalgar Square, Northumberland Avenue. 7	RUNNING LIGHT To Crouch End, Tottenham Lane. 8	IN SERVICE Route guide from Crouch End to Trafalgar Square. 9	IN SERVICE Route guide from Trafalgar Square and Crouch End. 10



Route 91 is a high frequency route. Headway is a measurement of the distance or time between buses. You can tell that you are on the correct Headway by using the iBus Headway indicator in the cab.

IMPORTANT: You must keep your bus as close to the middle of the indicator as possible. Take action and drop back if you are closing in to the bus in front.

CONTENTS

CROUCH END, TOTTENHAM LANE

Terminus point
and map.

11

HORNSEY RISE

Curtailment
point and map.

12

HOLLOWAY, CALEDONIAN ROAD

Curtailment point
and map.

13

KING'S CROSS, YORK WAY

Curtailment point
and map.

14

EUSTON STATION

Turning point
and map.

15

RUSSELL SQUARE

Turning point
and map.

16

HOLBORN

Turning point
and map.

17

ALDWYCH, EAST ARM

Turning point
and map.

18

CHARING CROSS STATION

Turning point
and map.

19

TRAFALGAR SQUARE

Terminus point
and map.

20

LOCAL HAZARDS

Hazards to be
aware of and
other points to
note.

21

LOCAL HAZARDS

Hazards to be
aware of and
other points to
note.

22

LOCAL HAZARDS

Hazards to be
aware of and
other points to
note.

23

LOCAL HAZARDS

Hazards to be
aware of and
other points to
note.

24

LOCAL HAZARDS

Hazards to be
aware of and
other points to
note.

25

LOCAL HAZARDS

Hazards to be
aware of and
other points to
note.

26

LOCAL HAZARDS

Hazards to be
aware of and
other points to
note.

27

AT THE GARAGE

General
information and
safety at the
garage.

28

CODES & PROCEDURES

Facility codes,
curtailment abrv
& emergency radio
procedure.

29

THINGS TO REMEMBER

Make notes along
the way.

30




LIGHT RUN ROUTE

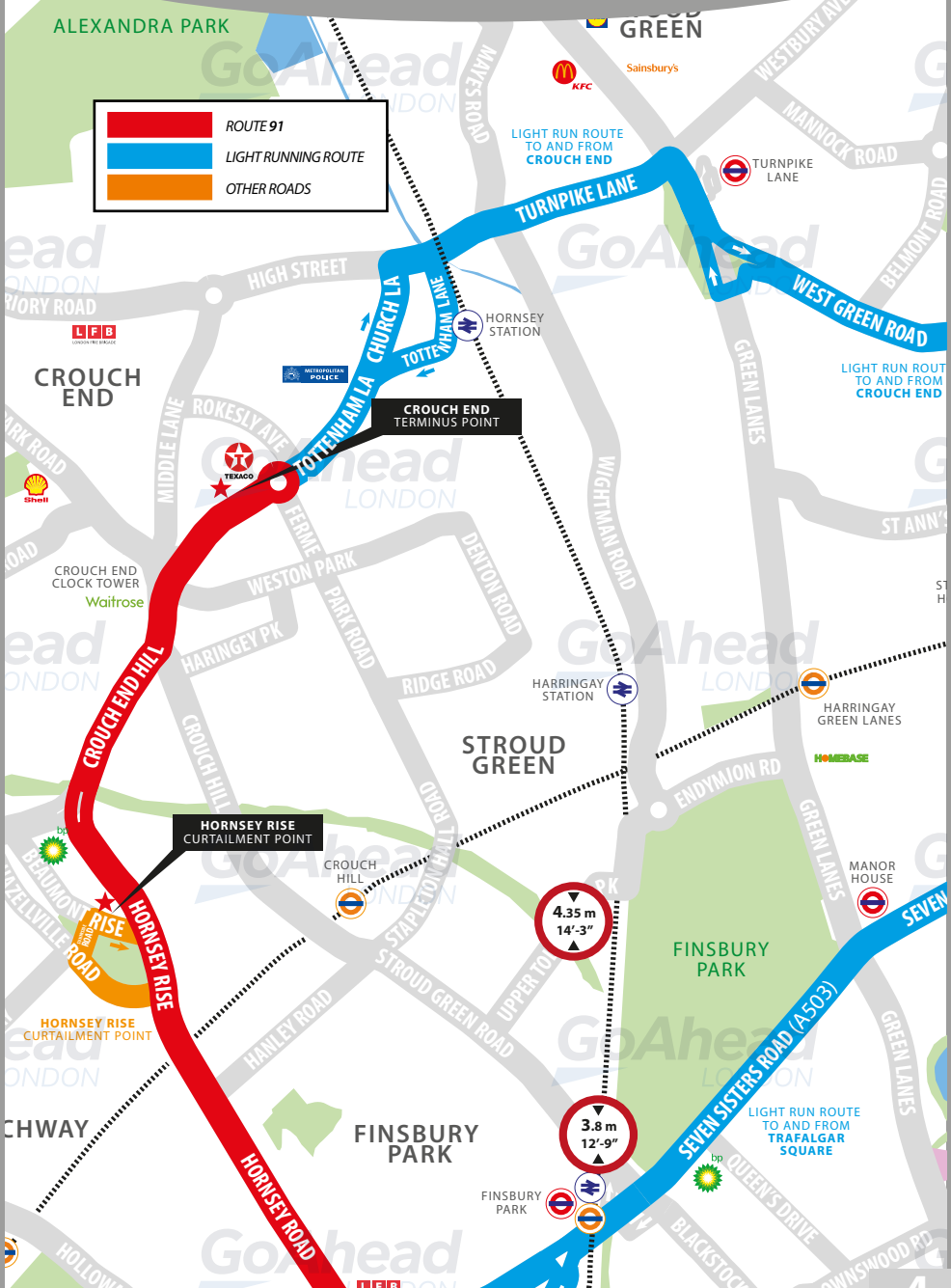
NP TO CROUCH END



ROUTE 91 MAP

CROUCH END AND HOLLOWAY

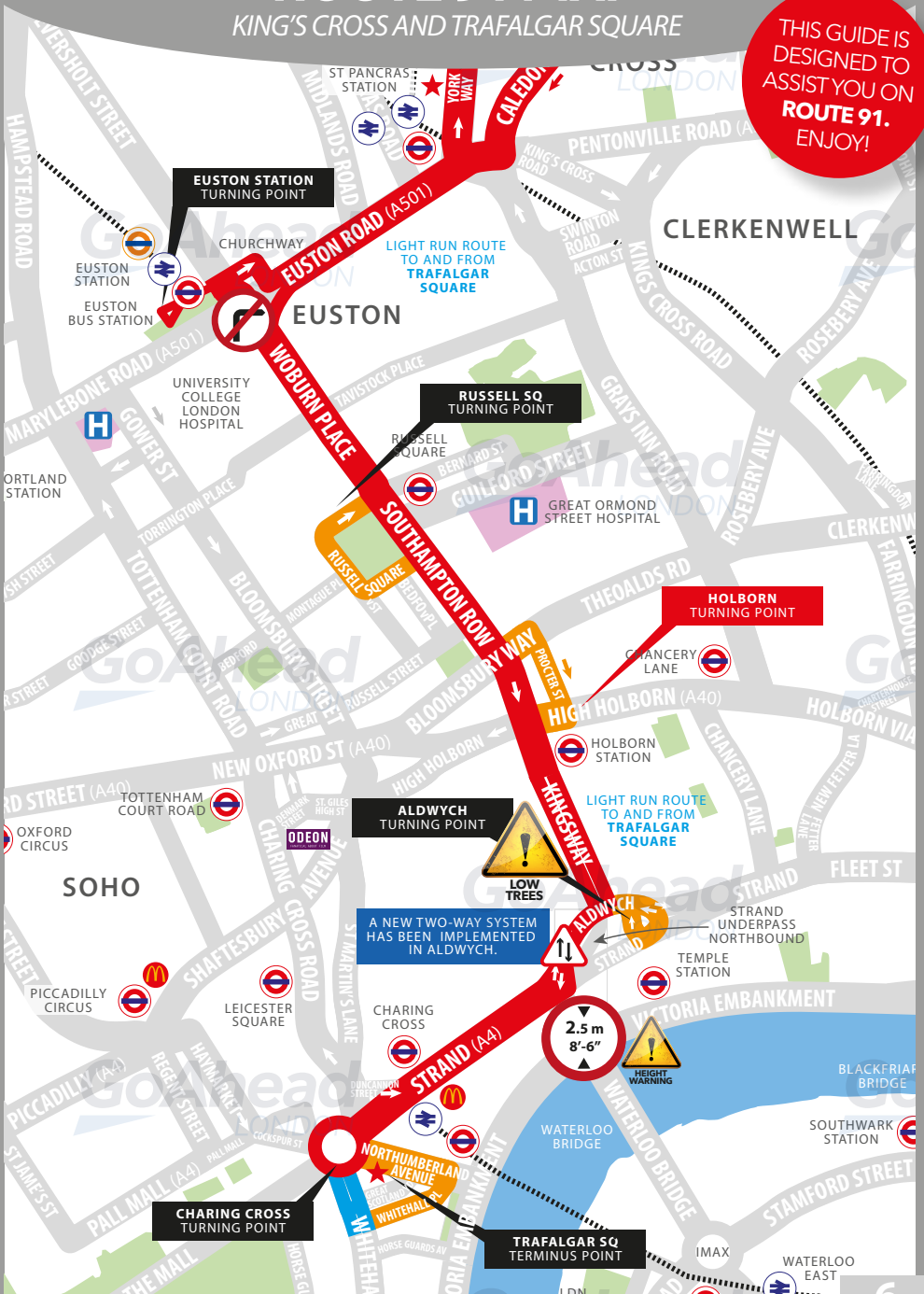
	ROUTE 91
	LIGHT RUNNING ROUTE
	OTHER ROADS



ROUTE 91 MAP

KING'S CROSS AND TRAFALGAR SQUARE

THIS GUIDE IS
DESIGNED TO
ASSIST YOU ON
ROUTE 91.
ENJOY!



RUNNING LIGHT

RUNNING OUT OF SERVICE

IMPORTANT
LOG OFF IBUS
IMMEDIATELY
IF RUNNING
LIGHT

TO TRAFALGAR SQUARE NORTHUMBERLAND AVE

- From **Northumberland Park**, turn right onto Marsh Lane to lights
- At traffic light, turn right onto Watermead Way **A503**
- At traffic light, continue ahead onto Hale Road **A503**
- At traffic light, continue ahead onto Monument Way **A503**
- At traffic light, turn left onto Tottenham High Road **A10**
- At traffic light, turn right onto Seven Sisters Road (*Seven Sisters Station*) **A503**
- Continue ahead onto Seven Sisters Road (*Manor House Station*) **A503**
- At traffic light, turn left onto Isledon Road (*one-way system*) **A503**
- Continue ahead onto Tollington Road (*one-way system*) **A503**
- At traffic light, continue ahead onto Camden Road **A503**
- Follow line of route to **stand**

FROM TRAFALGAR SQUARE NORTHUMBERLAND AVE

- From **stand**, continue ahead on Northumberland Ave to traffic light
- At traffic light, circumnavigate roundabout and 5th exit onto Strand **A4**
- Follow line of route to Parkhurst Road **A503**
- At traffic light, continue ahead onto Seven Sisters Road (*one-way system*) **A503**
- Continue ahead onto Seven Sisters Road (*Manor House Station*) **A503**
- At traffic light, turn left onto Tottenham High Road (*Seven Sisters Station*) **A10**
- At traffic light, turn right onto Monument Way **A503**
- At traffic light, continue ahead onto Hale Road **A503**
- At traffic light, continue ahead onto Watermead Way **A503**
- At traffic light, turn left onto Marigold Road and Marsh Lane to **garage**

RUNNING LIGHT

RUNNING OUT OF SERVICE

IMPORTANT
LOG OFF IBUS
IMMEDIATELY
IF RUNNING
LIGHT

TO CROUCH END

- From **Northumberland Park**, turn right onto Marsh Lane to lights
- At traffic light, turn right onto Watermead Way **A503**
- At traffic light, continue ahead onto Hale Road **A503**
- At traffic light, continue ahead onto Monument Way **A503**
- At traffic light, turn left onto Tottenham High Road **A10**
- At traffic light, turn right onto Philip Lane **B153**
- At mini roundabout, take 1st exit onto Philip Lane and onto Spur Road **B153**
- At mini roundabout, take 2nd exit onto Wood Green Road **A504**
- Follow road left onto Alfoxton Avenue (*one-way system*)
- At traffic light, turn right onto Green Lanes **A105**
- At traffic light, turn left onto Turnpike Lane (*Wood Green Station*) **A504**
- At traffic light, turn left onto Tottenham Lane (*one-way system*) **A103**
- Continue ahead onto Tottenham Lane **A103**
- At mini roundabout, take 2nd exit onto Tottenham Lane to **first stop**

FROM CROUCH END

- From **stand**, continue ahead on Tottenham Lane **A103**
- At mini roundabout, take 1st exit onto Tottenham Lane **A103**
- Continue ahead onto Church Lane **A103**
- At traffic light, turn right onto High Street **A504**
- At traffic light, continue ahead onto Turnpike Lane **A504**
- At traffic light, turn right onto Green Lanes (*Wood Green Station*) **A105**
- Turn left onto Wood Green Road (*one-way system*) **A504**
- Continue ahead onto Wood Green Road **A504**
- At mini roundabout, take 1st exit onto Spur Road and onto Philip Lane **B153**
- At mini roundabout, take 2nd exit onto Philip Lane **B153**
- At traffic light, turn left onto Tottenham High Road **A10**
- At traffic light, turn right onto Monument Way **A503**
- At traffic light, continue ahead onto Hale Road **A503**
- At traffic light, continue ahead onto Watermead Way **A503**
- At traffic light, turn left onto Marigold Road and Marsh Lane to **garage**

ROUTE DIRECTIONS

RUNNING IN SERVICE

NEVER
DIVERT OFF
LINE-OF-ROUTE
UNLESS ADVISED
BY IBUS

TO TRAFALGAR SQUARE NORTHUMBERLAND AVE

- From **stand**, continue ahead on Tottenham Lane **A103**
- Circumnavigate roundabout, back onto Tottenham Lane **A103**
- At traffic light, continue ahead onto The Broadway **A103**
- Continue ahead onto Crouch End Hill **A103**
- Continue ahead onto Hornsey Rise **A103**
- Continue ahead onto Hornsey Road **A103**
- At traffic light, continue ahead onto Hornsey Road (*junc Seven Sisters Rd*) **A103**
- At traffic light, turn right onto Tollington Road (*one-way system*) **A503**
- At traffic light, continue ahead onto Camden Road (*junc Holloway Road*) **A103**
- Turn left onto Caledonian Road (*past Caledonian Road Station*) **A5203**
- Continue ahead onto Caledonian Road (*one-way system*) **A5203**
- At traffic light, continue ahead onto King's Cross Bridge (*one-way system*) **A103**
- At traffic light, turn right onto Grays Inn Road (*one-way system*) **A501**
- At traffic light, continue ahead onto Euston Road (*past King's Cross Station*) **A501**
- At traffic light, turn left onto Upper Woburn Place **A4200**
- At traffic light, continue ahead onto Woburn Place **A4200**
- At traffic light, continue ahead onto Russell Square **A4200**
- At traffic light, continue ahead onto Southampton Row **A4200**
- At traffic light, continue ahead onto Kingsway (*past Holborn Station*) **A4200**
- At traffic light, turn right onto Aldwych **A4**
- At traffic light, turn right onto Strand (*junc Lancaster Place*) **A4**
- At Trafalgar Square roundabout, take 2nd exit onto Whitehall **A3212**
- Turn left onto Whitehall Place (*one-way street*)
- At junction, turn left onto Northumberland Avenue to **stand**

ROUTE DIRECTIONS

RUNNING IN SERVICE

IMPORTANT
PLEASE ENSURE
YOU USE YOUR
RIBAS KEY ON
EVERY TRIP

TO CROUCH END

- From **stand**, continue ahead on Northumberland Ave to traffic light
- At traffic light, circumnavigate roundabout and 5th exit onto Strand **A4**
- At traffic light, follow road left onto Aldwych (*junc Lancaster Place*) **A4**
- At traffic light, turn left onto Kingsway **A4200**
- At traffic light, continue ahead onto Southampton Row **A4200**
- At traffic light, continue ahead onto Russell Square **A4200**
- At traffic light, continue ahead onto Woburn Place **A4200**
- At traffic light, continue ahead onto Euston Square **A4200**
- At traffic light, turn left into Euston Bus Station (*Euston Station*)
- Circumnavigate roundabout in Euston Bus Station to exit
- At traffic light, continue ahead onto Grafton Place **A4200**
- Follow road right onto Churchway **A4200**
- At traffic light, turn left onto Euston Road (*past St Pancras Station*) **A501**
- At traffic light, turn left onto York Way (*past King's Cross Station*) **A5203**
- Keep right and turn right onto Wharfedale Road (*one-way system*) **A5203**
- At traffic light, turn left onto Caledonian Road **A5203**
- Continue ahead onto Caledonian Road (*past Caledonian Road Station*) **A5203**
- Follow road left onto Hillmarton Road (*one-way system*) **A5203**
- At traffic light, turn right onto Parkhurst Road (*one-way system*) **A503**
- At traffic light, continue ahead onto Seven Sisters Road (*one-way system*) **A103**
- At traffic light, turn left onto Hornsey Road **A103**
- Continue ahead onto Hornsey Rise **A103**
- Continue ahead onto Crouch End Hill **A103**
- Continue ahead onto The Broadway **A103**
- Continue ahead onto Tottenham Lane to **stand**



STROUD GREEN ROAD
CLEARANCE HEIGHT

DOUBLE DECK VEHICLES MUST
NOT BE USED ON THIS ROAD

West of Finsbury Park Station (off line of route).

CROUCH END

TERMINUS POINT

IMPORTANT
PLEASE ENSURE
YOU USE YOUR
RIBAS KEY ON
EVERY TRIP

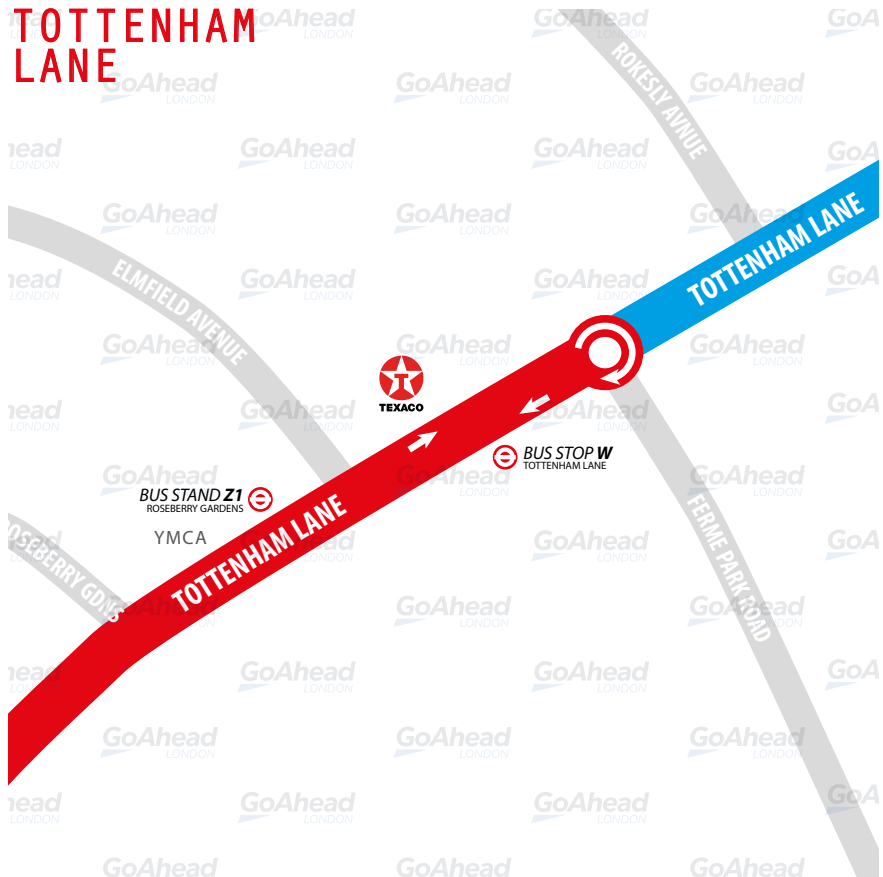
From Trafalgar Square. Proceed from Tottenham Lane direct to stand. Set down on Tottenham Lane at **BUS STOP CA.**

Towards Trafalgar Square. Depart to Tottenham Lane (circling roundabout at junction with Ferme Park Road).

Pick up on Tottenham Lane at **BUS STOP W.**

Public stand for four buses outside YMCA building on north side of Tottenham Lane. **Blind display: CROUCH END.**

TOTTENHAM LANE



HORNSEY RISE

CURTALMENT POINT

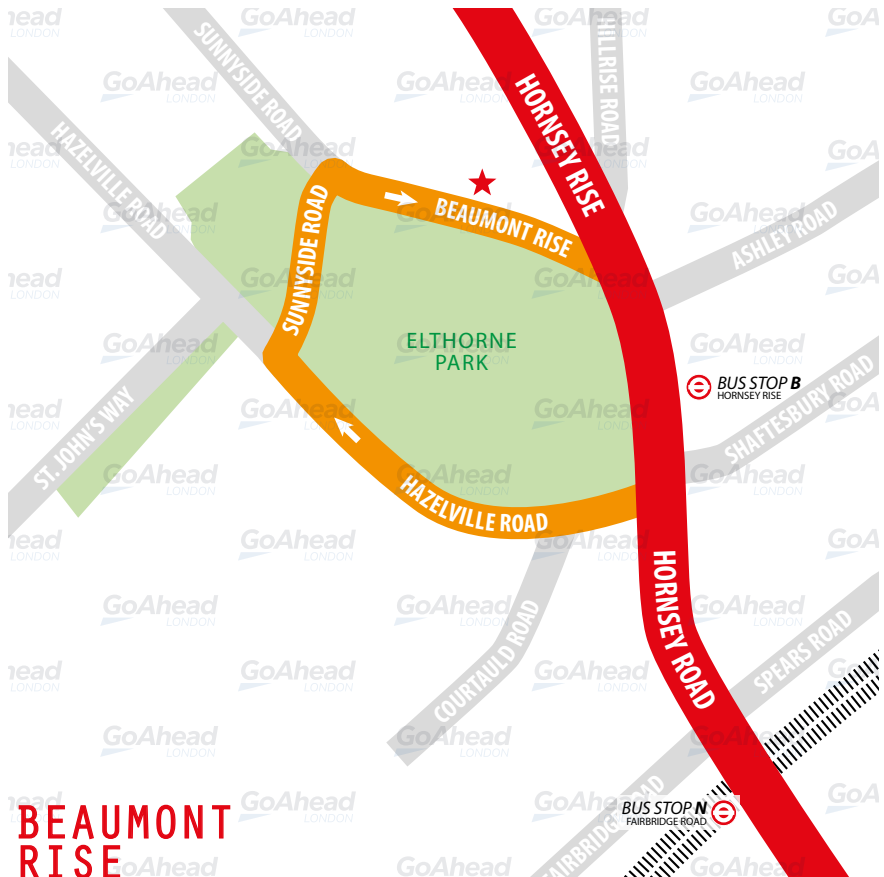
SWITCH THE
ENGINE OFF
WHILST AT THE
STAND

From Trafalgar Square. Proceed from Hornsey Road via Hornsey Rise, Hazellville Road, Sunnyside Road and Beaumont Rise to stand. Set down on Hornsey Road at **BUS STOP N.**

Towards Trafalgar Square. Depart via Beaumont Rise to Hornsey Rise. Pick up on Hornsey Rise at **BUS STOP B.**

Public stand for two buses on north side of Beaumont Rise.

Blind display: **HORNSEY RISE.**



HOLLOWAY

CURTAILMENT POINT

IMPORTANT
PLEASE ENSURE
YOU USE YOUR
**RIBAS KEY ON
EVERY TRIP**

From Crouch End. Proceed from Caledonian Road direct to stand.
Set down on Caledonian Road at **BUS STOP V**.

Towards Crouch End. Depart via Caledonian Road to Hillmarton Road.
Pick up on Hillmarton Road at **BUS STOP E**.

From Trafalgar Square. Proceed from Parkhurst Rd via Holloway Rd, Camden Road and Caledonian Road to stand. Set down on Parkhurst Road at **BUS STOP B**.

Towards Trafalgar Square. Depart to Caledonian Road.
Pick up on Caledonian Road at **BUS STOP V**.

Public off side stand for three buses on the north side of Caledonian Road.
Blind display: *HOLLOWAY ROAD, NAG'S HEAD.*



**CALEDONIAN
ROAD,
WEST SIDE**

KINGS CROSS

CURTAILMENT POINT

IMPORTANT
PLEASE ENSURE
YOU USE YOUR
**RIBAS KEY ON
EVERY TRIP**

From Crouch End. Proceed from Caledonian Road via King's Cross Bridge, Gray's Inn Road and York Way to stand.

Set down on Caledonian Road at **BUS STOP H**.

Towards Crouch End. Depart via York Way to Wharfdale Road.

Pick up on Wharfdale Road at **BUS STOP J**.

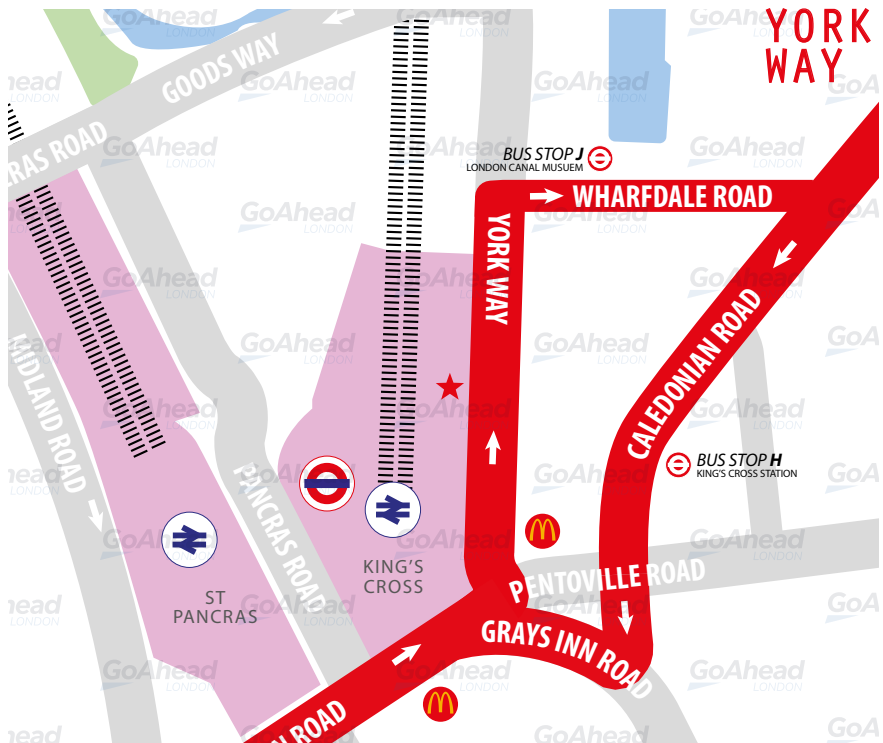
From Trafalgar Square. Proceed from York Way direct to stand.

Set down on York Way at **BUS STOP G**.

Towards Trafalgar Square. Depart via York Way and Wharfdale Road to Caledonian Road. Pick up on Caledonian Road at **BUS STOP H**.

Public stand for 10 buses on west side of York Way.

Blind display: **KING'S CROSS**.



EUSTON

TURNING POINT

TURNING POINT ONLY.
BUSES MUST NOT STAND.

From Crouch End. Proceed from Euston Road via Churchway and Grafton Place. Set down on Euston Road at **BUS STOP B**.

Towards Crouch End. Depart to Euston Bus Station.
Pick up in Euston Bus Station at **BUS STOP C**.

From Trafalgar Square. Proceed from Euston Bus Station via Grafton Place, Churchway and Euston Road. Set down in Euston Bus Station at **BUS STOP C**.

Towards Trafalgar Square. Depart to Upper Woburn Place.
Pick up on Upper Woburn Place at **BUS STOP M**.

Turning point only - buses must not stand.

Blind display: **EUSTON**.



**BUS
STATION**

RUSSELL SQUARE

TURNING POINT

TURNING POINT ONLY.
BUSES MUST NOT STAND.

From Crouch End. Proceed from Woburn Place via Russell Square.

Set down on Woburn Place at **BUS STOP J.**

Towards Crouch End. Depart to Woburn Place.

Pick up on Woburn Place at **BUS STOP H.**

Turning point only - buses must not stand.

Blind display: **RUSSELL SQUARE.**



**SOUTH
SIDE**

HOLBORN

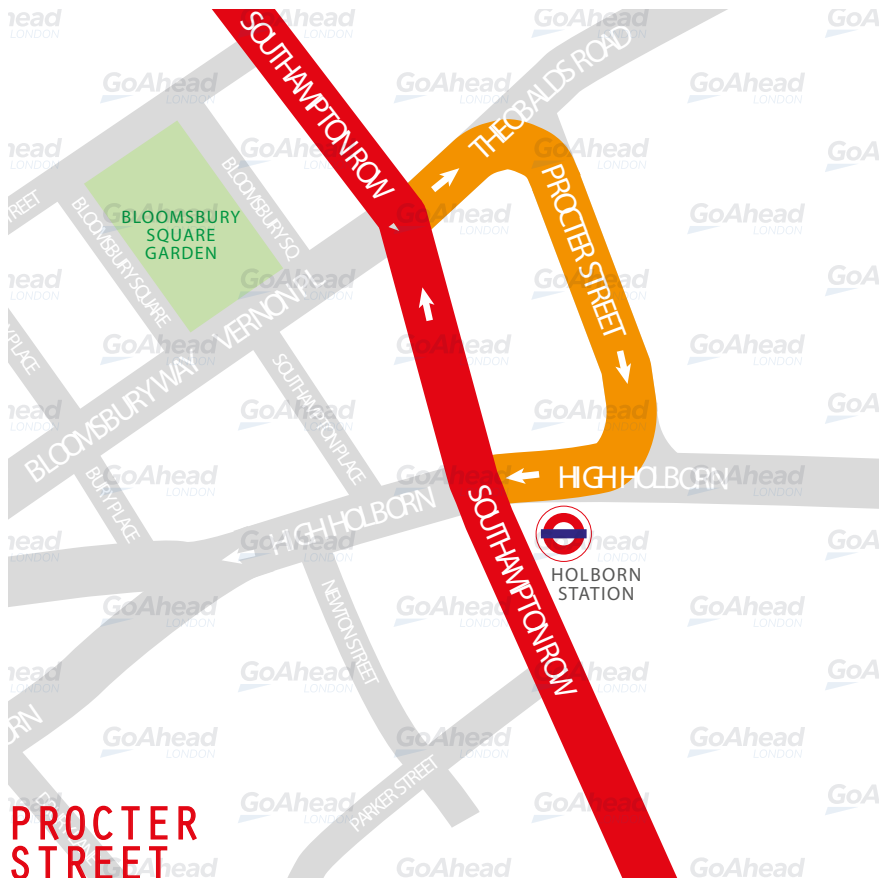
TURNING POINT

TURNING POINT ONLY.
BUSES MUST NOT STAND.

From Crouch End. Proceed from Southampton Row via Theobald's Road, Procter Street and High Holborn. Set down on Southampton Row at **BUS STOP B**.

Towards Crouch End. Depart to Southampton Row. Pick up on Southampton Row at **BUS STOP Y**.

Drivers are to use their PA system to advise that the bus will terminate at Holborn. Unofficial turning point.



PROCTER STREET

TRAFALGAR SQUARE

TURNING POINT

TURNING POINT ONLY.
BUSES MUST NOT STAND.

From Crouch End. Proceed from Strand via Charing Cross and Trafalgar Square (South Side).

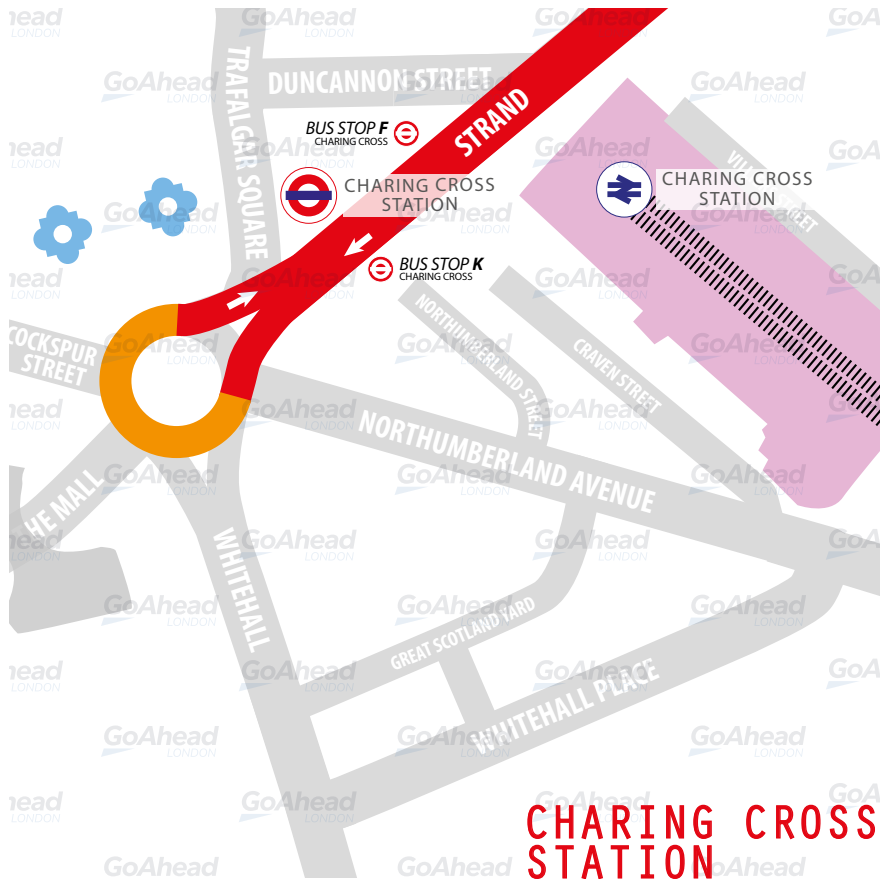
Set down on Strand at **BUS STOP K**.

Towards Crouch End. Depart to Strand.

Pick up on Strand at **BUS STOP F**.

Turning point only - buses must not stand.

Blind display: *CHARING CROSS STATION, TRAFALGAR SQUARE.*



TRAFALGAR SQUARE

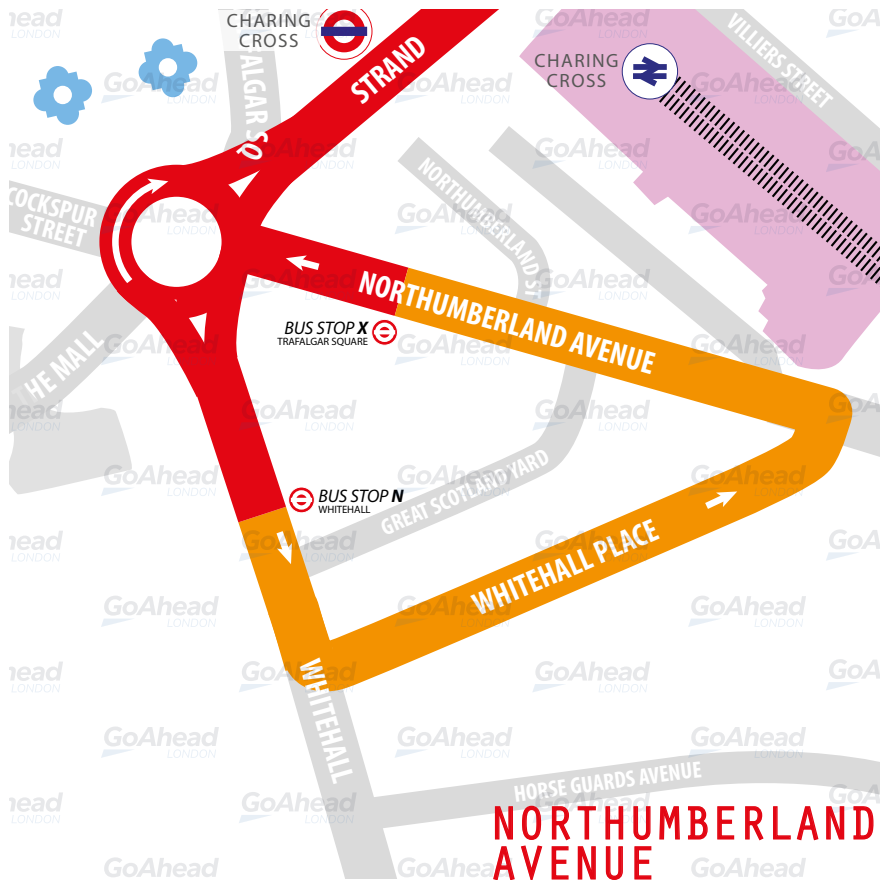
TERMINUS POINT

PLEASE CHECK
TRIP NUMBER
ON ETM BEFORE
DEPARTING

From Crouch End. Proceed from Whitehall via Whitehall Place and Northumberland Avenue to stand.
Set down on Whitehall at **ALIGHTING POINT N**.

Towards Crouch End. Depart to Northumberland Avenue.
Pick up on Northumberland Avenue at **BUS STOP X**.

Public stand for seven buses on south side of Northumberland Avenue in 2 parts. **Blind display: TRAFALGAR SQUARE.**



LOCAL HAZARDS & POINTS TO NOTE

FULL RISK ASSESSMENT VIEWABLE UPON REQUEST



TIGHT U-TURN | TOTTENHAM LANE YMCA

Crouch End. From stand. U-Turn at mini round about. Very tight U-turn. Beware of bus movement and other vehicles. Exercise care and caution.

NARROW LANES | CROUCH END HILL / STROUD GREEN

Slow moving vehicles, narrow lanes/ Waitrose and other retailers. Slow moving vehicles, especially heavy vehicles climbing up the hill. Beware of bus movement and other vehicles.

PEDESTRIANS | CROUCH END BROADWAY / PARK ROAD

Shops, volume of pedestrians. Proceed with care and caution particularly at weekends due to heavy pedestrian movement.

NARROW PAVEMENT | EDISON ROAD

St Peter in Chains Church. Schools, pupils. Be aware of narrow pavement, pedestrians may walk in the road.

PARKED VEHICLES | HORNSEY LANE

Park Lane Walk. Parked vehicles, pedestrians crossing. Be aware of pedestrians crossing the road surrounded by heavy traffic and parked vehicles.

PEDESTRIAN CROSSING | HORNSEY RISE

Hornsey Rise / Archway, New Orleans Walk, Ashmount Primary School / Hornsey Day Nursery. Parked vehicles on both side. Care and caution at all times, beware of pedestrians crossing the road in places other than designated areas, good use of mirrors required.

PARKED VEHICLES | HORNSEY ROAD / HANLEY ROAD

Fire Station, emergency vehicles departing, parked vehicles on both sides. Be vigilant for emergency vehicles exiting the station and be ready to give way.

TIGHT TURN | HORNSEY ROAD / SEVEN SISTERS ROAD

Sharp left turn into Hornsey Road, 20 mph. Care and caution at all times, beware of pedestrians crossing the road in places other than designated areas, good use of mirrors required.

LOCAL HAZARDS & POINTS TO NOTE

FULL RISK ASSESSMENT VIEWABLE UPON REQUEST



PARKED VEHICLES | BAVARIA ROAD

Parked vehicles on both side. Beware of parked vehicles in both sides.

RIGHT TURN | HORNSEY ROAD / TOLLINGTON ROAD

From Hornsey Road turning right into Tollington Road. Care and Caution and reduce your speed.

PEDESTRIANS CROSSING | TOLLINGTON ROAD

One-way street. Morrison's, Waitrose. Beware of pedestrians crossing away from designated crossing areas, be ready to slow down or stop if required.

VARIOUS HAZARDS | SEVEN SISTERS RD / FALCONER WALK

Exercise caution and make good use of their offside mirrors at all times. Look out for cyclists. Beware of unpredictable volume of pedestrians in the area.

PEDESTRIANS/CYCLISTS | SOBELL CENTRE

Drivers should exercise caution and make good use of their offside mirrors at all times. Look out for cyclists.

PEDESTRIANS/CYCLISTS | SEVEN SISTERS RD / NAGS HEAD

Care and caution due to road layout. Look out for cyclists.

PEDESTRIANS/CYCLISTS | HOLLOWAY ROAD

Good use of mirrors and blind spots required. Look out for cyclists.

OTHER MOTORISTS | PARKHURST ROAD / NAGS HEAD

Look out for motorists who might be unfamiliar with the area and be ready to adjust your speed. Drivers should always exercise care and caution leaving ample stopping distance for sudden breaking from other motorists.

PEDESTRIANS | MARKET ESTATE ROAD / CAMDEN ROAD

Beware of unpredictable volume of pedestrians/cyclists in the area

PEDESTRIANS/CYCLISTS | CALEDONIAN RD / CAMDEN RD

Care and caution due to road layout. Look out for cyclists.

LOCAL HAZARDS & POINTS TO NOTE

FULL RISK ASSESSMENT VIEWABLE UPON REQUEST



PEDESTRIANS/CYCLISTS | HILLMARTON ROAD

Care and caution due to road layout. Look out for cyclists.

PEDESTRIANS/CYCLISTS | CHAMBERS ROAD

Speeding vehicle, one-way street, pedestrians and cyclists. The speed limit is 30 mph. Look out for motorists who might be unfamiliar with the area and be ready to adjust your speed. Drivers should always exercise care and caution leaving ample stopping distance for sudden breaking from other motorists.

PEDESTRIANS/CYCLISTS | CAMDEN ROAD

City and Islington College – Centre for Business, Arts and Technology. Care and caution at all times, beware of pedestrians crossing the road in places other than designated areas, good use of mirrors required.

20 MPH ZONE | FREEGROVE ROAD

One-way street, pedestrians and cyclists. Exercise care and caution leaving ample stopping distance for sudden breaking from other motorists.

PARKED VEHICLES | HOLLOWAY DELIVERY OFFICE

Parked vehicles on both sides. Be aware of pedestrians crossing the road surrounded by heavy traffic and parked vehicles.

PEDESTRIANS/CYCLISTS | CALEDONIAN ROAD STATION

Be aware of pedestrians crossing the road surrounded by heavy traffic and parked vehicles.

PEDESTRIANS/CYCLISTS | H M PRISON PENTONVILLE

Look out for pedestrians and cyclists. Be ready to stop for enforcement vehicles and any other emergency vehicles.

PEDESTRIANS | CALEDONIAN ROAD / BARNSBURY STN

Look out for cyclists. Be aware of pedestrians crossing the road surrounded by heavy traffic and parked vehicles.

PEDESTRIANS/CYCLISTS | STORY STREET

Proceed with care and caution particularly at weekends due to heavy pedestrian movement. Look out for cyclists.

LOCAL HAZARDS & POINTS TO NOTE

FULL RISK ASSESSMENT VIEWABLE UPON REQUEST



20 MPH ZONE | CALEDONIAN RD / BARNSBURY STN

20 mph speed limit. Beware of pedestrians crossing away from designated crossing areas, be ready to slow down or stop if required. Beware of cyclists.

20 MPH ZONE | CALEDONIAN RD / COPENHAGEN STREET

20 mph speed limit, pedestrians and cyclists. Good use of mirrors and blind spots required. Look out for cyclists.

PEDESTRIANS/CYCLISTS | CARNEGIE STREET

Parked vehicles both sides. Pedestrians crossing away from designated crossing areas, be ready to slow down or stop if required. Beware of cyclists.

PEDESTRIANS/CYCLISTS | KILLICK STREET

Pedestrians and cyclists at the traffic lights. Care and caution at all times, be aware of pedestrians crossing the road in places other than designated areas, good use of mirrors required.

VARIOUS HAZARDS | WHARF DALE ROAD / YORK WAY

London Canal Museum, one-way street on York Way, tourists, pedestrians and cyclists. Drivers should always exercise care and caution leaving ample stopping distance for sudden breaking from other motorists.

PEDESTRIANS/CYCLISTS | KING'S CROSS STATION

Pentonville Road. Beware of unpredictable volume of pedestrians in the area.

TIGHT TURN | KING'S CROSS STATION / YORK WAY

Very sharp turn onto York Way. Care and caution and be ready to wait until vehicles in front have cleared the path before proceeding.

VARIOUS HAZARDS | KING'S CROSS STATION

20 mph speed limit. Be aware of a large volume of pedestrians in the bus station especially weekend evenings, proceed with caution and obey the speed limit in place. Beware of bus movement and other vehicles. Look out for cyclists.

PEDESTRIANS/CYCLISTS | ST PANCRAS INT. STATION

20 mph speed limit. Watch you speed. Beware of cyclists and pedestrians.

LOCAL HAZARDS & POINTS TO NOTE

FULL RISK ASSESSMENT VIEWABLE UPON REQUEST



LOW TREES | BRITISH LIBRARY

Low trees, tourists, pedestrians and cyclists. Caution needs to be taken at and beware of overhanging trees.

VARIOUS HAZARDS | EUSTON STATION

20 mph speed limit. Beware of a large volume of pedestrians in the bus station especially weekend evenings, proceed with caution and obey the speed limit in place. Be aware of bus movements and other vehicles. Look out for cyclists.

PEDESTRIANS/CYCLISTS | UPPER WOBURN PLACE

20 mph speed limit. Watch your speed. Beware of cyclists and pedestrians.

NO RIGHT TURN | UPPER WOBURN PLACE / EUSTON ROAD

No right turn from Woburn Place onto Euston Rd. 20 mph speed limit, volume of pedestrians/cyclists. Pay particular attention to those that may be unsteady of their feet. Allow time for them to sit down before moving off. Pay particular attention to intending passengers who may be standing too close to the kerb.

PEDESTRIANS/CYCLISTS | TAVISTOCK SQUARE / UCL

Cyclists. Care and caution at all times, beware of pedestrians crossing the road in places other than designated areas, good use of mirrors required.

PEDESTRIANS/CYCLISTS | RUSSELL SQUARE CHINA CITY

20 mph speed limit. Picnic or lunch area/ cyclists. Watch your speed. Beware of pedestrians crossing away from designated crossing areas, be ready to slow down or stop if required.

VARIOUS HAZARDS | RUSSELL SQUARE STATION

20 mph speed limit. Volume of pedestrians. Be aware of a large volume of pedestrians in the bus station especially weekend evenings, proceed with caution and obey the speed limit. Beware of bus movement and other vehicles.

PEDESTRIANS/CYCLISTS | SOUTHAMPTON ROW

20 mph speed limit. Pedestrians/cyclists. Good use of mirrors and blind spots required. Look out for cyclists.

LOCAL HAZARDS & POINTS TO NOTE

FULL RISK ASSESSMENT VIEWABLE UPON REQUEST



LOW TREES | SOUTHAMPTON ROW

Theobald's Road. Low trees/ 20 mph speed limit, pedestrians/cyclists. Caution needs to be taken at and beware of overhanging trees.

VARIOUS HAZARDS | KINGSWAY/HOLBORN STATION

Low trees, 20 mph speed limit, pedestrians/cyclists. Caution needs to be taken at and beware of overhanging trees.

FOREIGN COACHES | KINGSWAY

Foreign coaches alighting passengers into the carriageway/cycle lane. Exercise extreme care and caution when passing parked coaches and cyclists.

LOW TREES | KINGSWAY

Drivers must maintain reasonable distance from the kerb to avoid overhanging trees. Note that sections of this road have a height restriction of 8.3 feet (2.5m) and should not be used under any circumstances. Any tree strikes at this, or any location must be reported immediately to NMCC via the Code Red facility and reported to iBus controllers.

PEDESTRIANS/CYCLISTS | ALDWYCH / DRURY LANE

Low trees, 20 mph speed limit, pedestrians/cyclists. There are a lot of vehicles often cutting in to pick up or drop off passengers. Care and caution with pedestrians facing away from you. Look out for cyclists. Caution needs to be taken at and beware of overhanging trees.

VARIOUS HAZARDS | ALDWYCH / KINGSWAY

London School of Economics and Political Science, Strand Underpass. Low trees. 20 mph speed limit. This road is always busy. Taxis stopping without warning, tourists and pedestrians crossing the road and/or stepping off the pavement at various points. Keep especially alert and make full use of your mirrors. Be especially careful if you see a pedestrian facing away from you close to the edge of the kerb as you approach. Lookout for cyclists.

PEDESTRIANS/CYCLISTS | SAVOY STREET

Shops, 20 mph speed limit. Care and caution with pedestrian facing away from you. Look out for cyclists.

LOCAL HAZARDS & POINTS TO NOTE

FULL RISK ASSESSMENT VIEWABLE UPON REQUEST



LOW TREES | BEDFORD STREET

20 mph speed limit. Be especially careful if you see a pedestrian facing away from you close to the edge of the kerb as you approach. Look out for cyclists.

TWO-WAY SYSTEM | ALDWYCH

Two-way system, new road layout, collision possible. Low trees. Look out for pedestrians, e-Scooters, cyclists and slow-moving traffic. Keep out from the kerb due to low trees. Extreme care and caution as motorists may not be familiar with the new two-way traffic system.

VARIOUS HAZARDS | MELBOURNE PLACE

Lookout for pedestrians, e-Scooters and cyclists.

LOW TREES | SOUTHAMPTON STREET / COVENT GARDEN

National Portrait Gallery, theatres, shops, pedestrians / cyclists. Be especially careful if you see a pedestrian facing away from you close to the edge of the kerb as you approach. Look out for cyclists.

PEDESTRIANS/CYCLISTS | TRAFALGAR SQUARE

Charing Cross Station. Tourists, pedestrians and cyclists at all times. People using self-hire bikes may be inexperienced and have little road experience.

VARIOUS HAZARDS | NORTHUMBERLAND AVENUE

Approaching Northumberland Ave stand from The Strand. From Strand, do not left turn onto Northumberland Avenue. Bear left onto Whitehall and follow line of route. Volume of pedestrians/nightclubbers/tourists. There are a lot of hotels, theatres and demonstrations along the Strand.

LEFT TURN | WHITEHALL / WHITEHALL PLACE

Pedestrians not checking as they cross Whitehall Place attempting to reach next bus stops for other routes on Whitehall. Always check the pavement to your left before turning onto Whitehall Place. Keep speed down and cover the brake.

TIGHT TURN | WHITEHALL PLACE

Very tight left turn. Care and caution required when turning sharp left, ensuring pedestrians do not move into areas where the bus will manoeuvre.

AT THE GARAGE

GARAGE AND GENERAL SAFETY INFORMATION

BE VISIBLE
**WEAR YOUR
HI-VIS** WITHIN
THE GARAGE

GO SLOW!
MANDATORY
SPEED OF 5 MPH
WITHIN THE
GARAGE

BE NOTICED
HEADLIGHTS
ON AT ALL TIMES
IN THE GARAGE

STICK TO
DESIGNATED
PATHS AND
WALKWAYS

NO EXCUSES
PLEASE ABIDE BY
THE RULES. IT'S
MANDATORY!

BE AWARE.
REPORT ALL
HAZARDS
IMMEDIATELY

REMEMBER
**LOOK OUT
FOR CYCLISTS**
DRIVE SLOWLY

PARK FERRY
VEHICLES WITHIN
DESIGNATED
AREAS

**USE THE
HORN** WHEN
APPROACHING
CORNERS &
REVERSING

ELECTRIC BUSES
ARE SILENT. BE
EXTRA CAUTIOUS
WHILST ON THE
MOVE!

FUEL, OIL &
COOLANT SPILLS
CAN MAKE THE
SURFACE SLIPPERY
BE AWARE

FAMILIARISE
YOURSELF WITH
THE GARAGE
SAFETY CODE



AND THINK FIRST!

OTHER INFORMATION

CODES AND EMERGENCY RADIO PROCEDURES

REMAIN CALM:
GIVE ACCURATE
INFORMATION.
WE'RE HERE
TO ASSIST!

ROUTE 91 | CURTAILMENT ABBREVIATIONS

CE	Crouch End	HR	Hornsey Rise
HCR	Holloway, Caledonian Rd	KX	King's Cross, York Way
EBS	Euston Bus Station	RS	Russell Square
ALD	Aldwych, East Arm	CCS	Charing Cross Station
TS	Trafalgar Square		

FACILITIES | THROUGHOUT THE ROUTE

Trafalgar Square. TfL toilet facilities available.

If you urgently need to use a facility, please inform iBus immediately.

CODE RED | EMERGENCY RADIO PROCEDURE

If you require the Emergency Services to attend your vehicle (for example in the event of passenger injury, assault or major RTA), you should contact CentreComm using the radio's Code Red facility. To call CentreComm, **hold down the Code Red button on your vehicle's radio for at least 3 seconds** until you hear a ringing tone to indicate that your call has been connected. Hold down the foot switch in the cab when you are speaking, and end what you have to say with the word "over" to indicate that you expect a response, or "over and out" if this is the end of your communication. Release the foot switch when you are not speaking. Remember to speak slowly and clearly. Note that you will usually receive a radio call from your depot shortly after you make a Code Red call. **You should not use the radio whilst the vehicle is in motion.**

CODE
GREEN

Call your garage for non-emergency, mechanical defects, help or advice

CODE
BLUE

Call CentreComm for non-emergency, incident reporting or diversions

CODE
RED

Call CentreComm for emergency services, passenger injury or assault